

# Prasanta Chandra Mahalanobis Mahavidyalaya



(Accredited by NAAC)

111/3, B.T. Road (Bon-Hooghly), Kolkata – 700108

Phone : 8697169513

E-mail : pcmm.principal@gmail.com

Website: www.pcmm.edu.in

## FIELD REPORT (2022-23)

<b>1. Title of the Field / Project Report/ Internship</b>	<b>Field Trip to Alipurduar, West Bengal</b>
<b>2. Name of Department</b>	<b>Department of Geography</b>
<b>3. Name the part of the syllabus covered for Field work</b>	Undergraduate Courses in Geography Honours (under CBCS) GEOACOR11P – Fieldwork and Research Methodology
<b>4. Date of Visit</b>	<b>03.05.2023 to 09.05.2023</b>
<b>5. Name of the Place and mention Geographical Location</b>	Chilapata, Alipurduar District of West Bengal
<b>6. Number of Students attended and mention the semester details</b>	Semester-IV Geography Honours total no of students : 27 Students
<b>7. Number of Faculty members and NTS attending</b>	Teacher- 01 Non-Teaching Staff - 01
<b>8. Name of the Collaboration/ NGO/ Institutions (If any)</b>	NA
<b>9. Objectives of the Field work</b> <p>Field work is an essential part of any geographical study. It helps students to connect with the real world and apply their geographical knowledge in understanding the earth in the best possible way. Field Trips are important to help bridge the gap between classroom education and hands-on experience. Various geographical features can be directly experienced through field visits. Field trip help in understanding the various geographical concepts, element and process through direct personal experience. It also help in understanding the correlation between physical environment and socio-cultural environment of a particular region.</p>	

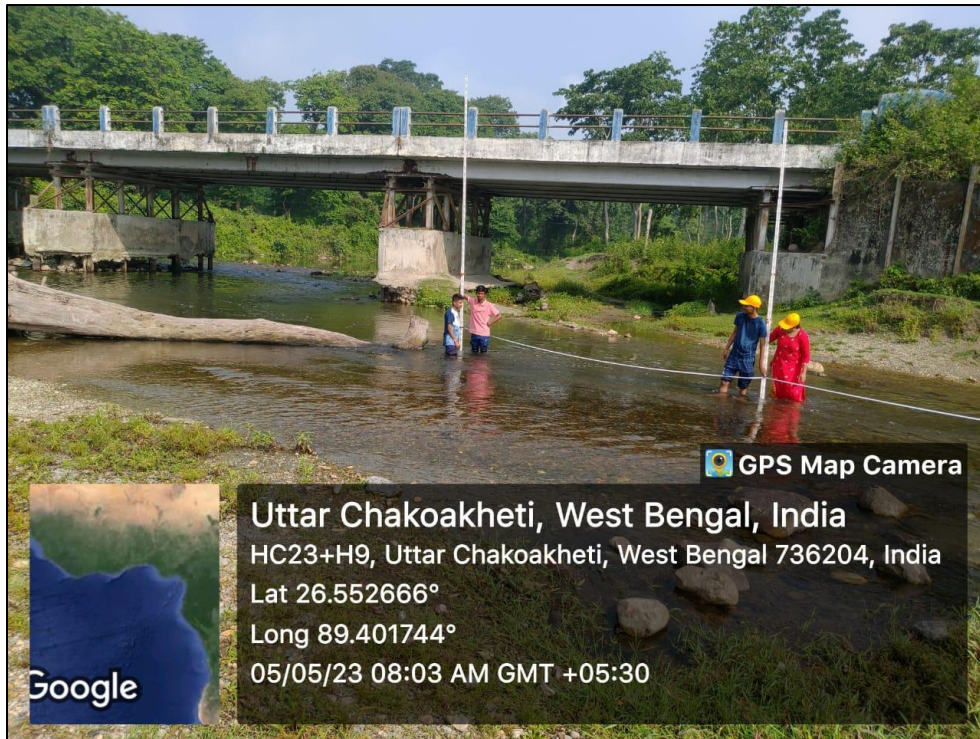
## 10.FIELD WORK REPORT

Geography is all about studying physical and socio-cultural dynamics in real-world contexts. By studying for a Geography degree under WBSU, will have the opportunity to go on a range of compulsory and optional field trips. In the academic session 2022-23, the department of Geography of Prasanta Chandra Mahalanobis Mahavidyalaya conducted field survey in the Chilapata, Alipurduar from 03.05.2023 to 09.05.2023. Before visiting the field, students were introduced with the concept, nature and importance of field survey. They got to know about the field area and its' physical and demographical aspects with the help of secondary data available from different sources e.g., Census of India, Survey of India etc. The department teachers taught them how to prepare a field questionnaire and how to conduct door to door survey. On 3<sup>rd</sup> May 2023, all 4<sup>th</sup> semester Geography Honours students started their journey from Sealdah station for New Alipurduar station by Teesta Torsha Express at 02:45 P.M. On the second day, mouza map of Uttar Chakoakheti village collected from the local Gram Panchayat office and also getting preliminary knowledge of the village. Later on, door-to-door questionnaire survey done in different parts of the village done. During the field trip, landuse survey, G.P.S. survey, Dumpy Level survey, long and cross profile of Benia river, tourist survey, market survey, traffic survey and hotel survey done by the students. Later on, students were taught and asked to prepare master data table based on which they prepared essentials data tables and cartographic diagrams and wrote their field work report. Overall, the field excursion was very fruitful. Field trips serve one vital function as far as education is concerned.




Field Trip Team of Prasanta Chandra Mahalanobis Mahavidyalaya





Long Profile Survey of Benia River



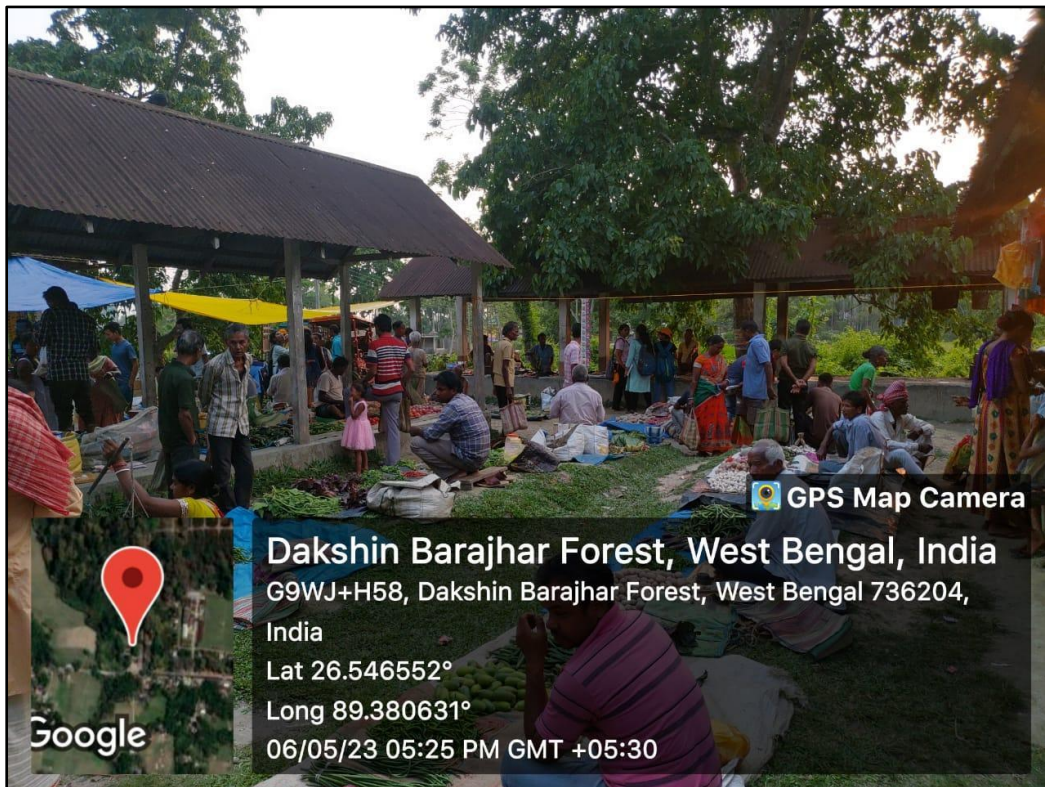
Instructions by the Supervisor





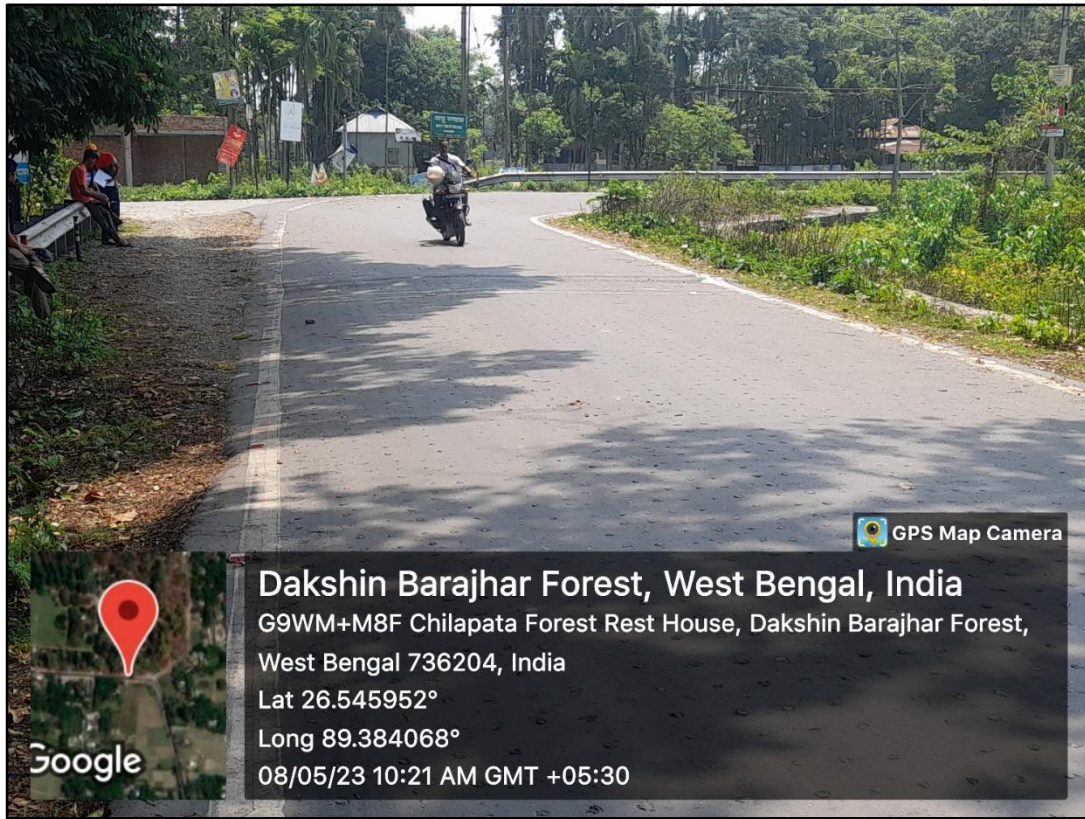
Soil

Sample Collection from the Agricultural Field



Market Survey at Chilapata Market





Traffic Survey at Chilapata Crossing

*A Ghosh*  
Principal  
Prasanta Chandra Mahalanobis Mahavidyaaya  
111/3, B. T. Road, Kolkata-108

---

Signature of Principal

# Prasanta Chandra Mahalanobis Mahavidyalaya



(Accredited by NAAC)

111/3, B.T. Road (Bon-Hooghly), Kolkata – 700108

Phone : 8697169513

E-mail : pcmm.principal@gmail.com

Website: www.pcmm.edu.in

## FIELD REPORT (2022-23)

<b>1. Title of the Field Report</b>	<b>Field Trip to Garhbeta, West Bengal</b>
<b>2. Name of Department</b>	<b>Department of Geography</b>
<b>3. Name the part of the syllabus covered for Field work</b>	Undergraduate Courses in Geography Honours (under CBCS) GEOACOR11P- Fieldwork and Research Methodology
<b>4. Date of Visit</b>	<b>28.03.2023 to 29.03.2023</b>
<b>5. Name of the Place and mention Geographical Location</b>	Garhbeta, Midnapur District of West Bengal
<b>6. Number of Students attended and mention the semester details</b>	Semester II & VI Geography Honours and General Total no of students : (42 Students)
<b>7. Number of Faculty members and NTS attending</b>	Teacher- 03 Non-Teaching Staff - 01
<b>8. Name of the Collaboration/ NGO/ Institutions (If any)</b>	NA
<b>9. Objectives of the Field work</b> <b>a. The main objective of this Field was to study the Geographical aspects of the study area mainly its geology, geomorphology, social and economic aspects of Garhbeta as a whole in the district of Midnapur, West Bengal.</b> <b>b. The second objective was to study the village level geographical analysis and trying to find out the problems and prospects of the village.</b>	

## 10. OUTCOME

Garhbeta is a census town in the Medinipur Sadar subdivision of the Paschim Medinipur district in West Bengal. It is on the bank of the Shilabati. The latitude and the longitude of Garhbeta are 22.86" N and 87.36" E. The Department of Geography organized a field report for the Sem II and VI Hons and General students in Garhbeta. Garhbeta is very famous for its unique geomorphology of badland topography. The student studied about the badland of Shilabati. They also studied the aspects of soil, vegetation type, land type etc, with the guidance of teachers. The socio-economic aspects of the village, the student also studies Buriyami. The student conducted a proper questionnaire survey to portray the socio-economic aspects of the study area. The student also studied the physical and socio-economic correlation of the village Buriyami to fulfil the study's objective.



*A Ghosh*  
Principal  
Prasanta Chandra Mahalanobis Mahavidyaaya  
111/3, B. T. Road, Kolkata-108

# Prasanta Chandra Mahalanobis

## Mahavidyalaya (Accredited by NAAC)

111/3, B.T. Road (Bon-Hooghly), Kolkata – 700108

Phone : 8697169513

E-mail : [pcmm.principal@gmail.com](mailto:pcmm.principal@gmail.com)

Website: [www.pcmm.edu.in](http://www.pcmm.edu.in)



### FIELD REPORT/ (2022-23)

<b>1. Title of the Field / Project Report/ Internship</b>	<b>Educational tour at NIVH, NIHH, NIMH</b>
<b>2. Name of Department</b>	<b>EDUCATION</b>
<b>3. Name the part of the syllabus covered for Field work / Project Work/ Internship(Specific Paper name) / PRORAMME NAME/COURSE NAME (Attach syllabus)</b>	<b>Contemporary Issues (EDCACOT07P)</b>
<b>4. Date of Visit / Time/ Duration</b>	<b>20 th&amp;27th April, 2023</b>
<b>5. Name of the Place/ Industries/ NGO/ and mention Geographical Location</b>	<b>National Institute of Orthopadically Handicapped , Kolkata</b>
<b>6. Number of Students attended and mention the semester details</b>	<b>98(Semester 1)</b>
<b>7. Number of Faculty members and NTS attending</b>	<b>2 : Jhilik Pakira &amp; Rupa Chakrabarti (Faculty Member)</b>
<b>8. Name of the Collaboration/ NGO/ Institutions (If any)</b>	<b>NIOH</b>

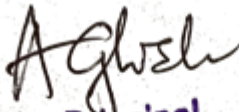


## **9.OBJECTIVES of the Field work / Project work/& OUTCOME**

**This field work enables students to examine the way scientific theories interact with real life. The students will be able to gain the exposure and responsibility for varied practical situation under qualified supervision. The students will be enlightened thoroughly about the children with special need(Visual Impaired, Hearing Impaired, Autistic Child, Mentally Retarded Children etc). They will be aware about identification, problems, teaching methods, vocational training of the special children.**

## **10.FIELD WORK REPORT**

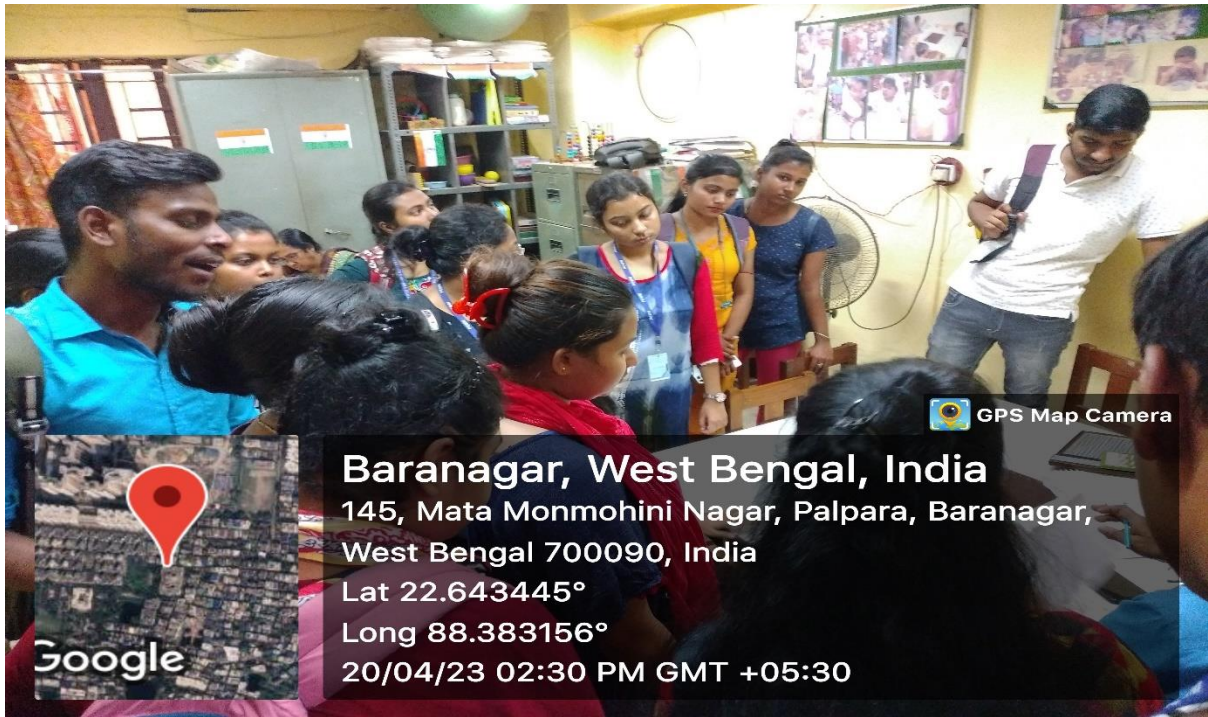
**Education dept of Prasanta Chandra MahalanobisMahavidyalaya organised two days educational tour to National Institute of Orthopedically Handicapped on 20<sup>th</sup> and 27 th April at 10 a.m. Due to prior permission Students First participated in dictation section of NIVH (Nationa Institute of Visually Handicapped) and NIHH(National Institute of Hearing Handicapped) Section, where it was identified how special children are identified, i.e. whether they are visually impaired, hearing impaired or mentally retarded. Students gained knowledge from about audiogram, speech therapy, hearing aids, IQ test. They attend teaching classes of VI, MR, HI Students during class hours and students interacted very skilfully with those differently abled children. On the second day Students visited vocational centre and special schools in NIMH (National Institute of Mentally Handicapped). Students were very much satisfied to visit the place.**

  
Principal  
Prasanta Chandra Mahalanobis Mahavidyaaya  
111/3, B. T. Road, Kolkata-108


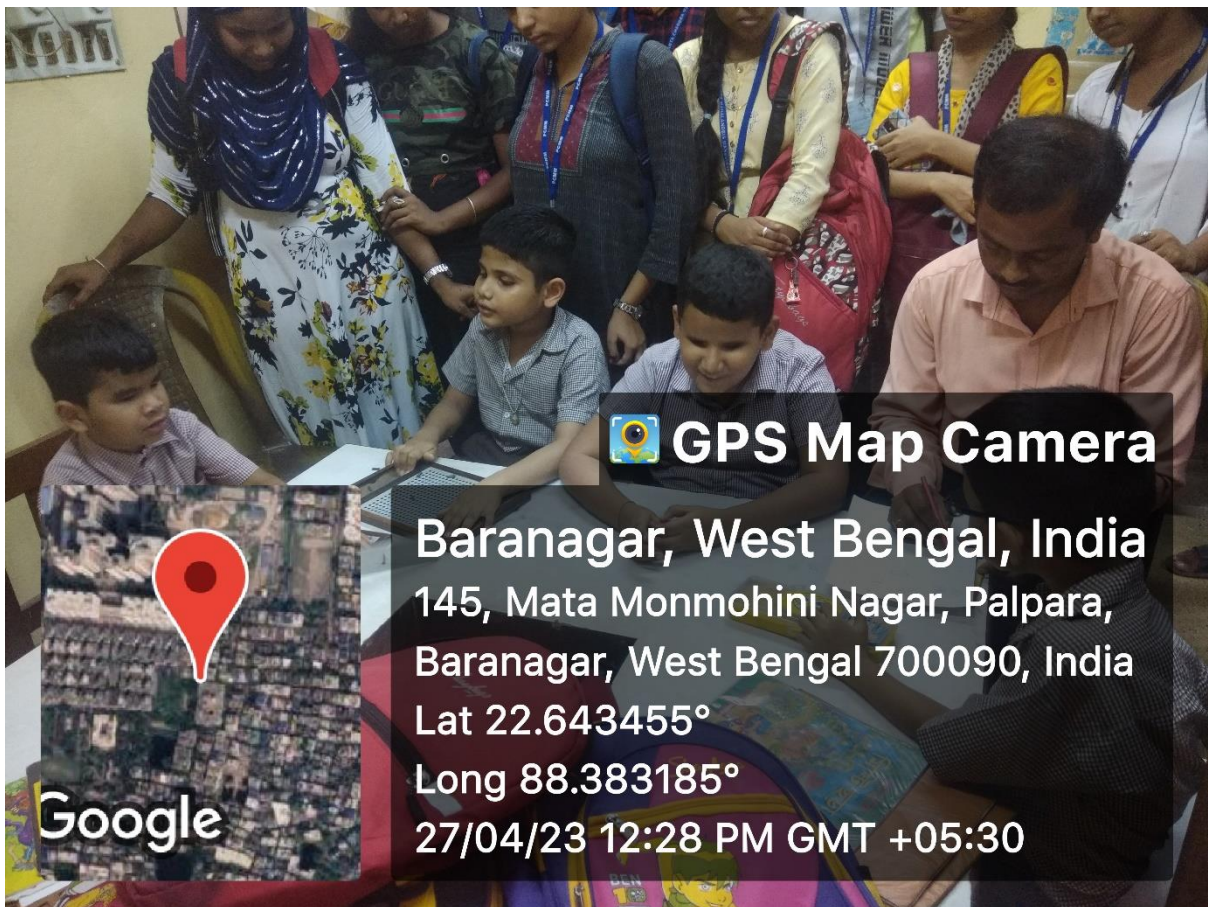
# Pictures of Educational Field Tour : NIMH,NIVH,NIHH





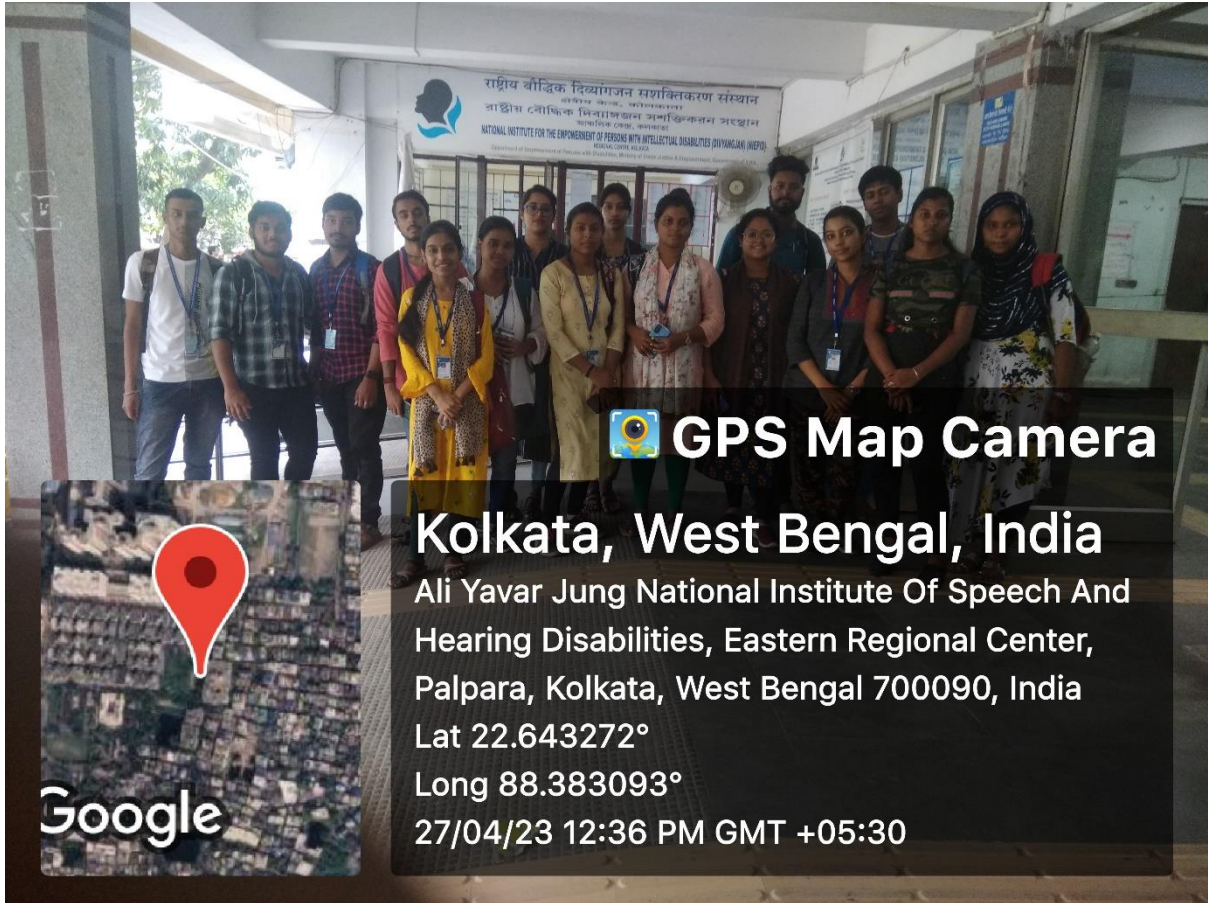


**Baranagar, West Bengal, India**  
145, Mata Monmohini Nagar, Palpara, Baranagar,  
West Bengal 700090, India  
Lat 22.643445°  
Long 88.383156°  
20/04/23 02:30 PM GMT +05:30



**Baranagar, West Bengal, India**  
145, Mata Monmohini Nagar, Palpara,  
Baranagar, West Bengal 700090, India  
Lat 22.643455°  
Long 88.383185°  
27/04/23 12:28 PM GMT +05:30





 **GPS Map Camera**


**Kolkata, West Bengal, India**

Ali Yavar Jung National Institute Of Speech And  
Hearing Disabilities, Eastern Regional Center,  
Palpara, Kolkata, West Bengal 700090, India

Lat 22.643272°

Long 88.383093°

27/04/23 12:36 PM GMT +05:30



 **GPS Map Camera**

**Baranagar, West Bengal, India**

42/15/C/78, Palpara, Baranagar, West  
Bengal 700108, India

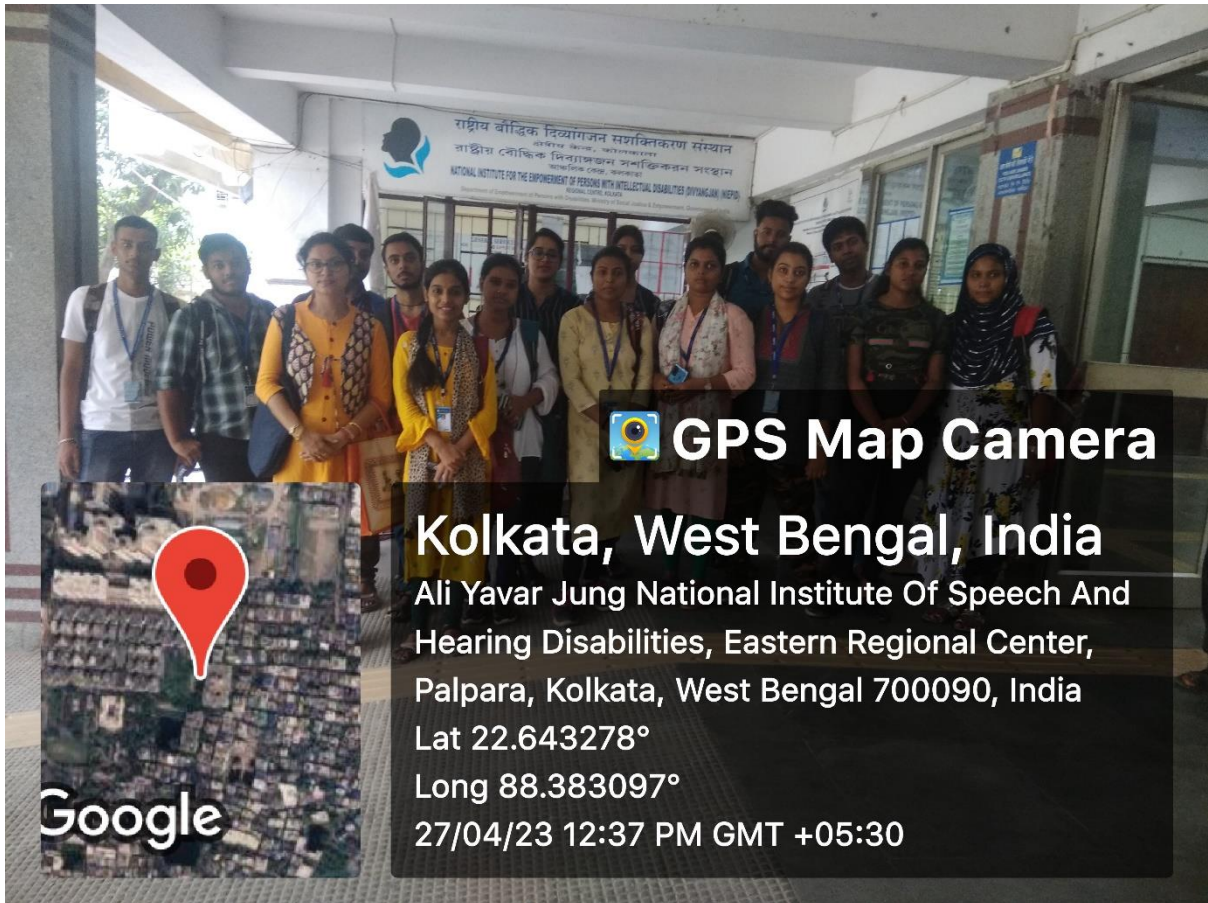
Lat 22.642582°

Long 88.383118°

27/04/23 12:01 PM GMT +05:30











 **GPS Map Camera**


**Kolkata, West Bengal, India**

Ali Yavar Jung National Institute Of Speech And Hearing Disabilities, Eastern Regional Center, Palpara, Kolkata, West Bengal 700090, India

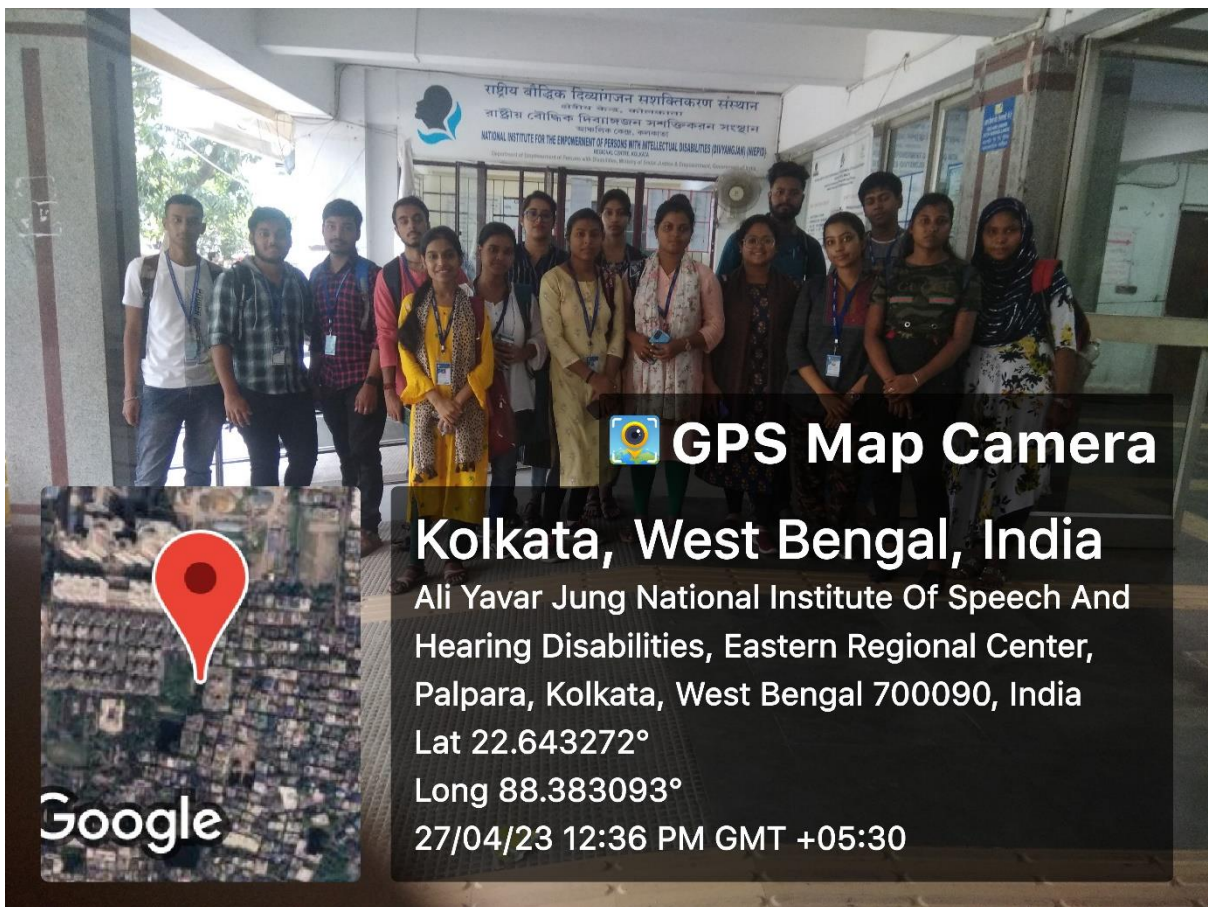
Lat 22.643342°

Long 88.383144°

27/04/23 11:30 AM GMT +05:30



Google



 **GPS Map Camera**


**Kolkata, West Bengal, India**

Ali Yavar Jung National Institute Of Speech And Hearing Disabilities, Eastern Regional Center, Palpara, Kolkata, West Bengal 700090, India

Lat 22.643272°

Long 88.383093°

27/04/23 12:36 PM GMT +05:30



Google



# Prasanta Chandra Mahalanobis

## Mahavidyalaya (Accredited by NAAC)

111/3, B.T. Road (Bon-Hooghly), Kolkata – 700108

Phone: 8697169513

E-mail: [pcmm.principal@gmail.com](mailto:pcmm.principal@gmail.com)

Website: [www.pcmm.edu.in](http://www.pcmm.edu.in)



### FIELD REPORT (2022-23)

<b>1. Title of the Field Report</b>	<b>Educational Tour</b>
<b>2. Name of Department</b>	<b>History</b>
<b>3. Name the part of the syllabus covered for Field work</b>	<b>Paper Code- HISSSEC02M Paper name: Understanding Indian art</b>
<b>4. Date of Visit</b>	<b>01.04.2023</b>
<b>5. Name of the Place and mention Geographical Location</b>	<b>Indian Museum, St. John's Church, Asiatic Society, West Bengal.</b>
<b>6. Number of Students attended and mention the semester details</b>	<b>Total Students visited -8. Semester 4 ( Hons. and General)</b>
<b>7. Number of Faculty members and NTS attending</b>	<b>Faculty members-02 NTS- NA</b>
<b>8. Name of the Collaboration/ NGO/ Institutions (If any)</b>	<b>NA</b>

## **9.OBJECTIVES of the Field work & OUTCOME**

**To promote a sense of experiential learning by organizing educational tours for students.**

- 1. This initiative would enhance towards more student-centric collaborative endeavours, internship and volunteer programs in Archives, Museums.**
- 2. Promotes a better understanding of Culture, Traditions.**
- 3. It would improve the academic reparative of the Department, the Faculty will receive beneficial perspective on the changing trends within the discipline.**

## **10.FIELD WORK REPORT**

**The Educational Tour to the Indian Museum, St. John's Church, Asiatic Society created a huge response among the students of Department of History, PCMM. It helped a lot in better understanding about the historical objects by the students. The field work enhanced a clear view about the Indian Culture and Traditions among the students. It encouraged the students to deeply study Indian History for gaining further knowledge about Indian Civilisation. It also strengthened the bonding of Teacher-Student relationship which had immense effect in learning activities of the students.**







📍 GPS Map Camera

**Kolkata, West Bengal, India**  
H952+88J, Sudder St, Colootola, New Market Area,  
Dharmatala, Taltala, Kolkata, West Bengal 700016, India  
Lat 22.558059°  
Long 88.350621°  
01/04/23 12:44 PM GMT +05:30





 **GPS Map Camera**



**Kolkata, West Bengal, India**

27, Jawaharlal Nehru Rd, Colootola, New Market Area,  
Dharmatala, Taltala, Kolkata, West Bengal 700016, India

Lat 22.557992°

Long 88.351136°

01/04/23 12:56 PM GMT +05:30






Prasanta Chandra  
Mahalanobis Mahavidyalaya  
(Accredited by UAC)  
1113, B.C. Road (Old) - Bagbaga, Kolkata - 700 101  
Phone : 88010012 | E-mail : pcam@pcma.ac.in  
Website : www.pcma.ac.in  
**DEPARTMENT OF HISTORY**


 **GPS Map Camera**

**Kolkata, West Bengal, India**  
1, Park St, Park Street area, Kolkata, West Bengal 700016,  
India

Lat 22.555173°  
Long 88.350588°  
01/04/23 03:34 PM GMT +05:30







ST. THOMAS CHURCH

Prasanta Chandra  
Mahalanobis Mahavidyalaya  
(Accredited by NAAC)

GPS Map Camera

Kolkata, West Bengal, India

1/1, Park Street, Kolkata, West Bengal 700016, India

Lat 22.55482°

Long 88.350879°

01/04/23 04:13 PM GMT +05:30



Google